
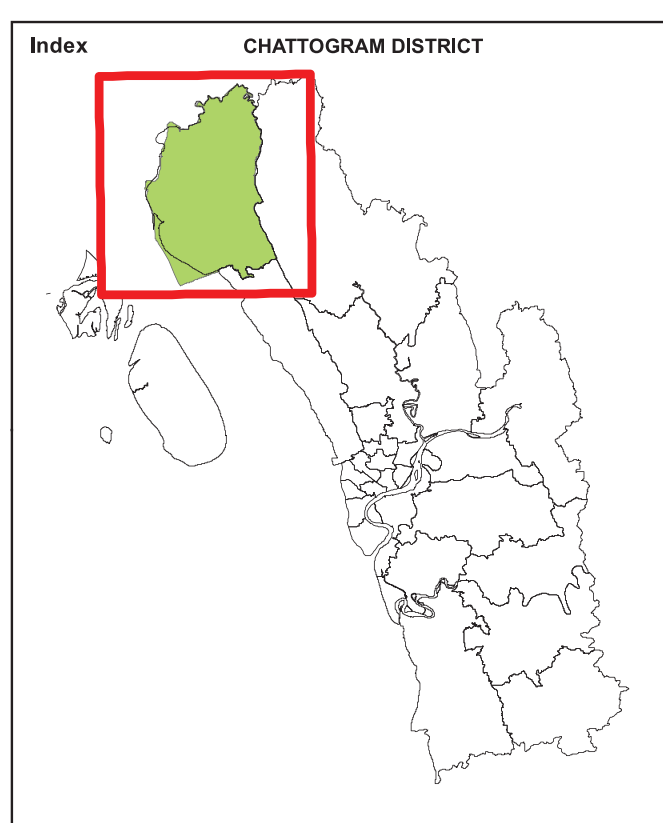


R.F. 1:50,000

# STRUCTURE PLAN OF MIRSHARAI UPAZILA

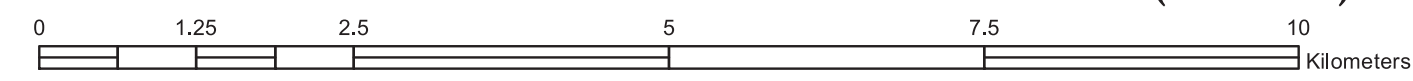


91°25'E      91°30'E      91°35'E      91°40'E



## Preparation of Development Plan for Mirsharai Upazila, Chattogram

### District: Risk Sensitive Land Use Plan (MUDP)



#### Legend

- Admin Unit**
- District Boundary
  - Upazila Boundary
  - Union Parishad
  - Pourashava Boundary
  - Union Boundary
  - Ward Boundary

- Major Roads Width (Meter)**
- 40
  - 60
  - 76.22
  - 100

- STRUCTURE PLAN**
- Agricultural Land
  - Circulation Network
  - Commercial Zone
  - Drain
  - Bangabandhu Sheikh Mujib Shilpa Nagar
  - Faecal Sludge Treatment Plant
  - Hilly Area

- Housing Area
- Khal Catchment Area
- Low Cost Housing
- Mixed Use
- Railline Buffer Area
- Recreation
- Rural Settlement
- Sea
- Urban Area
- Urban Defferd
- Water Reservoir
- Water Retention Area

**Government of the People's Republic of Bangladesh**  
Ministry of Housing & Public Works

**URBAN DEVELOPMENT DIRECTORATE**  
82, Segunbagicha, Dhaka-1000

Data Source: 3D (Stereo) Satellite Imagery & RTK-GPS, Total Station based Physical Features, Land Use and Topographic Survey conducted in 2018.  
Reference BM SGB Pillar No. GPS 5664  
Coordinate System: Bangladesh Universal Transverse Mercator (BUTM2010)  
Projection Parameters: Spheroid: WGS 1984      Datum: WGS 1984      Projection: Transverse Mercator  
Angular Unit: Degree      False Easting: 500000.0      False Northing: 0.0      Central Meridian: 90.0      Scale Factor: 0.9996      Latitude of Origin: 0.0      Linear Unit: Meter